

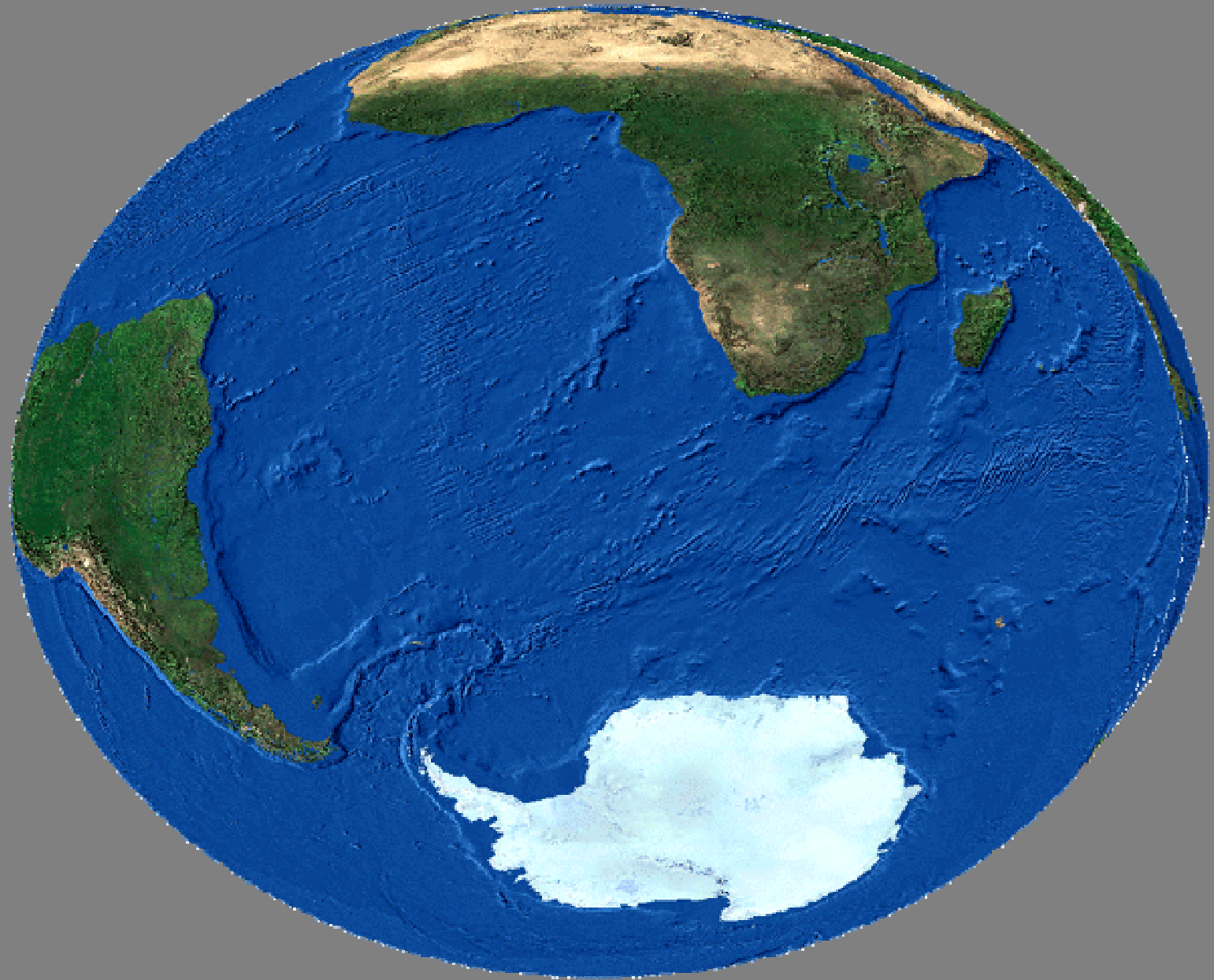
# ANTARTIDE ultima FRONTIERA

## TERRA DI SCIENZA E RISERVA NATURALE

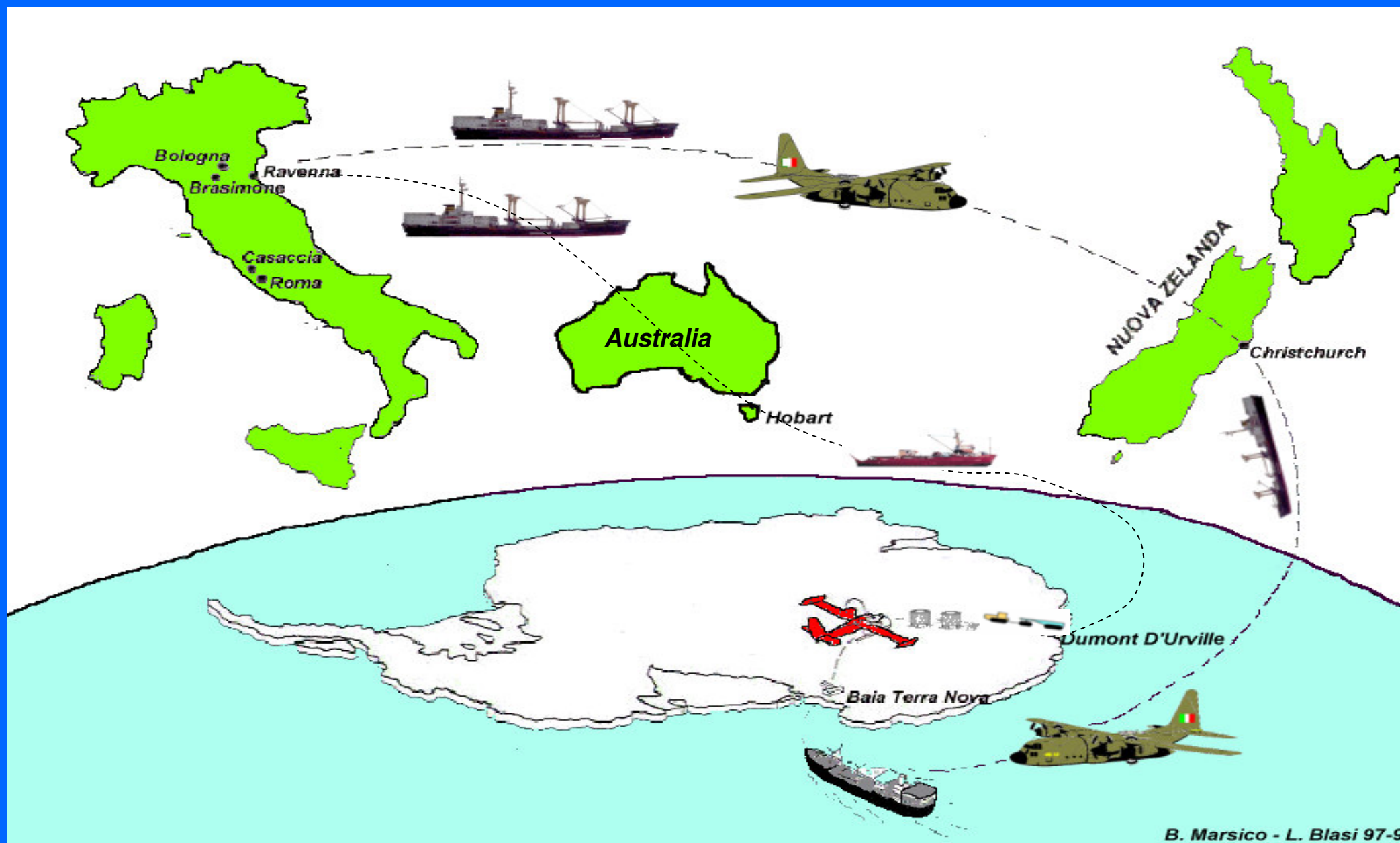
FRANCESCO CAVALIERE


Dipartimento di Fisica Università degli studi di Milano





# *Come arrivare in ...*











# CHI ?

## RICERCATORI

- astronomi
- biologi
- chimici
- geologi
- glaciologi
- geofisici
- tecnologi

## LOGISTICI


- piloti aereo
- guide alpine
- meccanici
- elettricisti
- meteoprevisionari
- cuochi
- medici/infermieri






# QUANDO ?

## Campagna estiva



da 3 °C a -25 °C



ottobre

novembre


dicembre

gennaio

febbraio



## Winter over



Minima reg.  
-79 °C

marzo

aprile

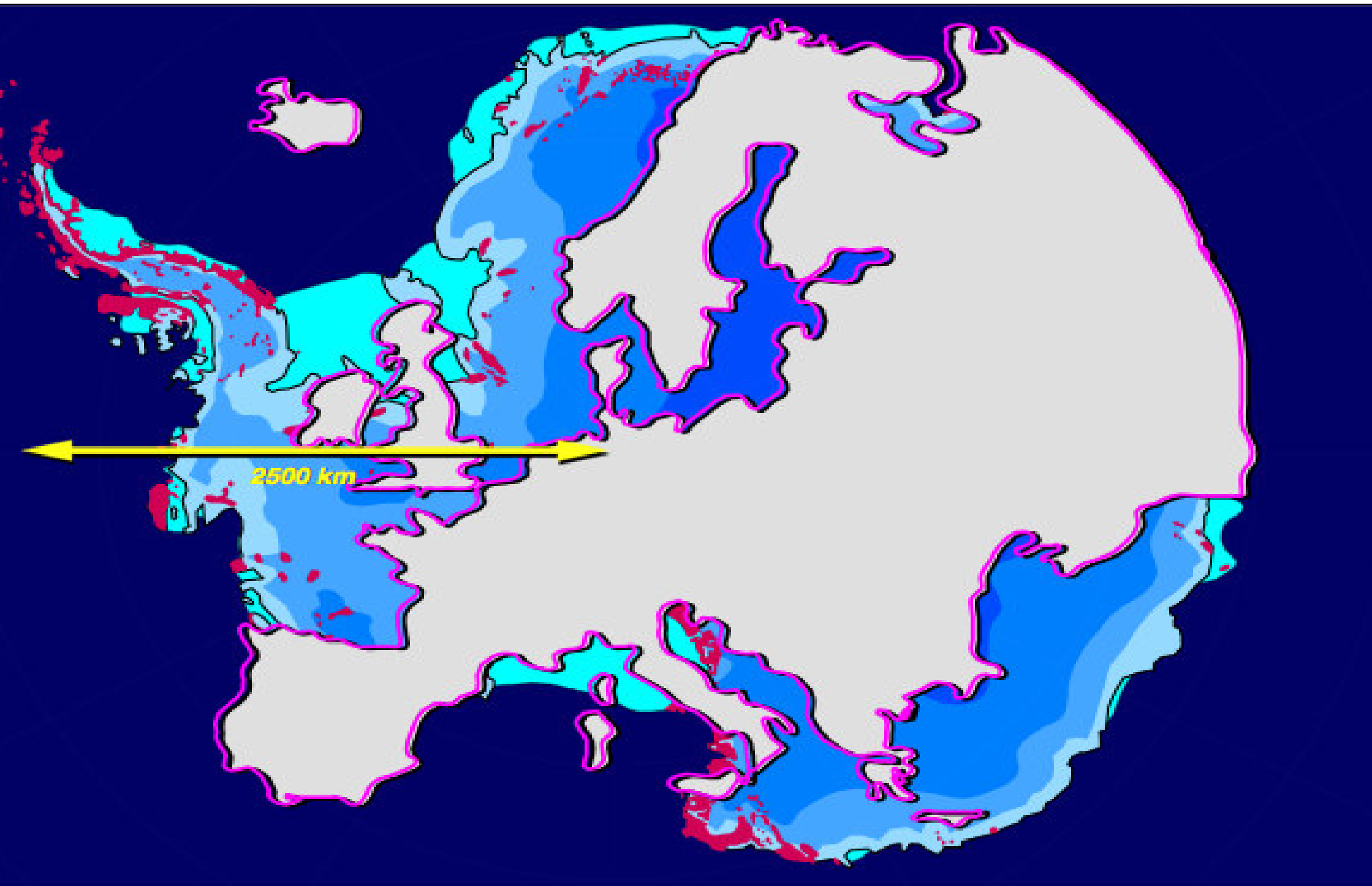
maggio

giugno

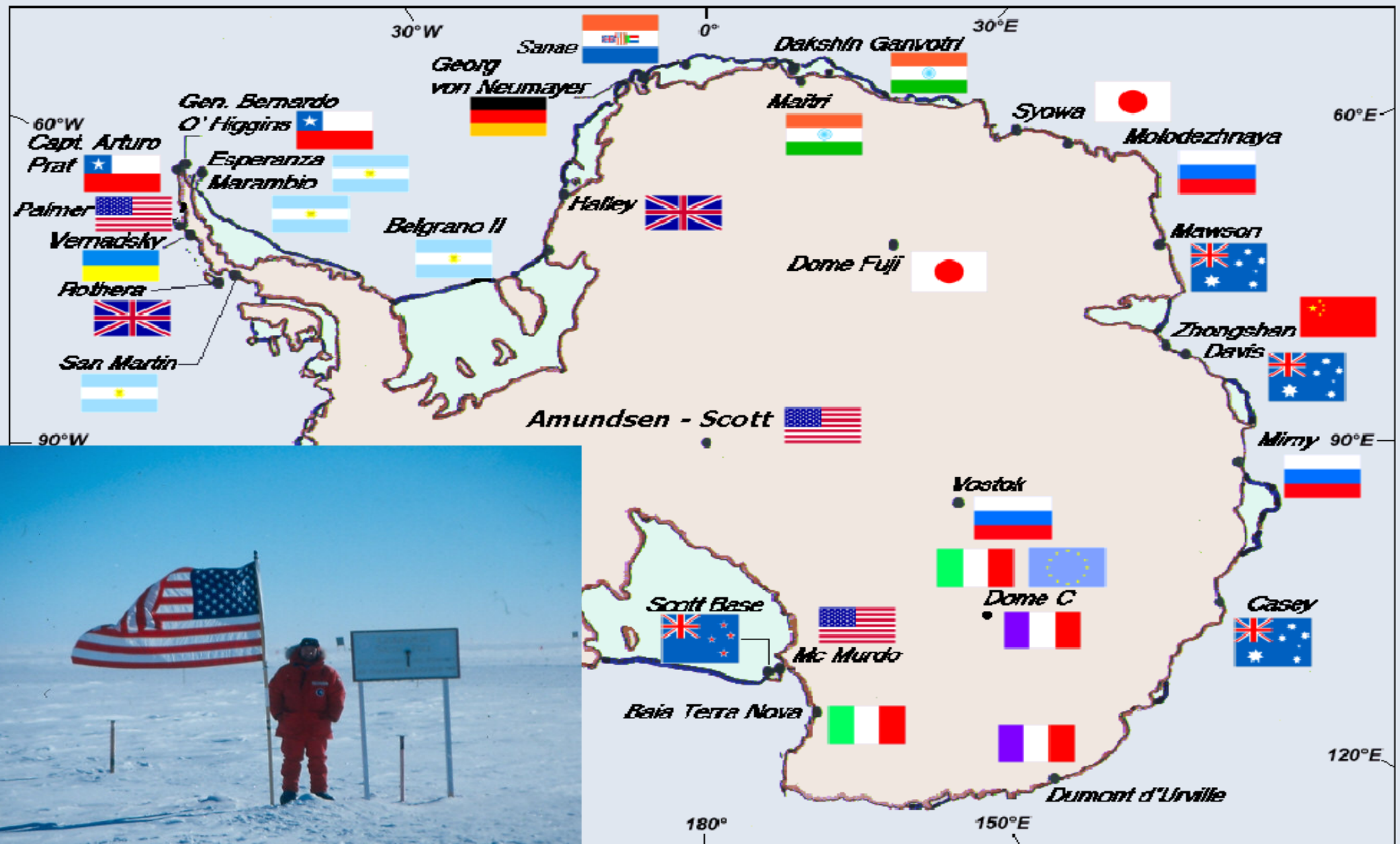
luglio

agosto

settembre



# L'ANTARTIDE NON E' DI NESSUNO O MEGLIO E' DI TUTTI



# ITALIA/USA-SOUTH POLE 1989

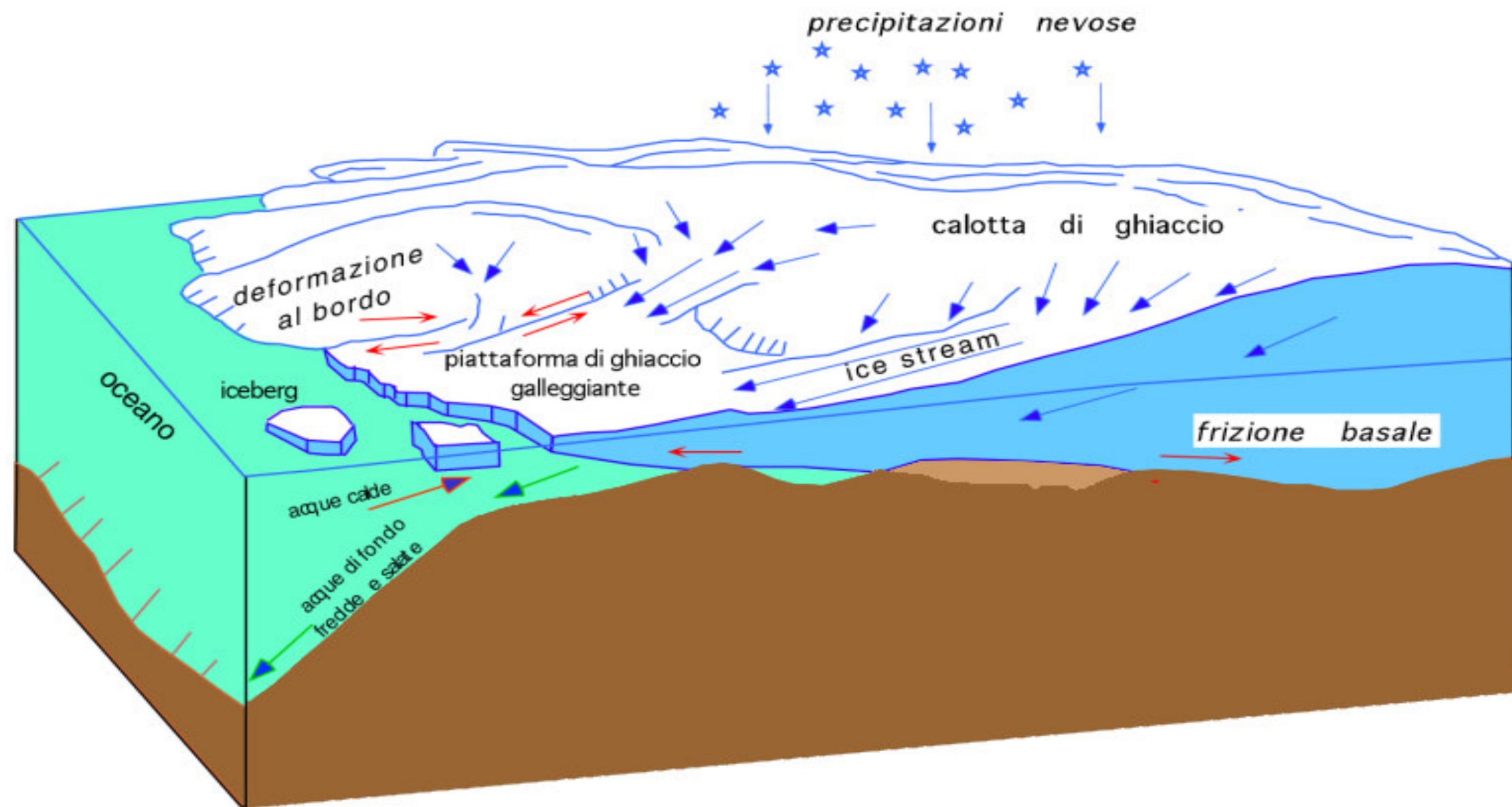


# AMUNDSEN-SCOTT SOUTH POLE STATION 11/1989





# Il clima



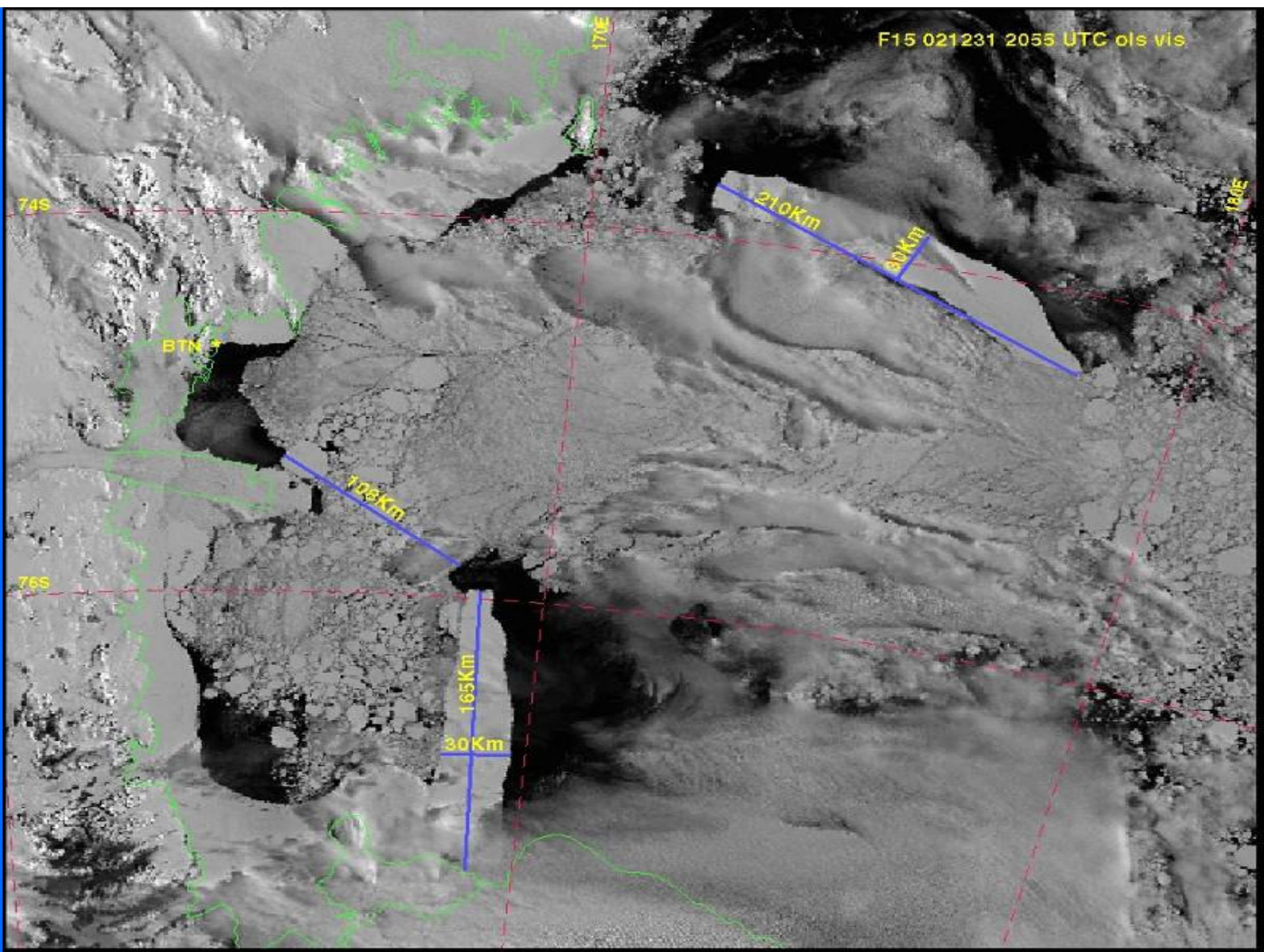






**Novembre 2004- Gennaio 2005**

F15 021231 2055 UTC ols vis





Ventoso      velocità >200 km/h



Freddo

$T^{\circ}\text{C} < - 80^{\circ}$



# Il sistema glaciale antartico

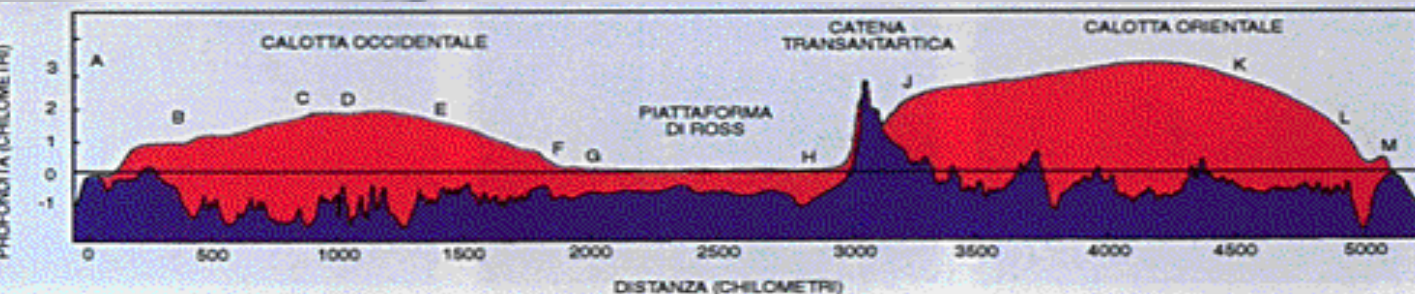


Costituisce l'80% della riserva di acqua dolce

Funziona come serbatoio freddo del sistema termodinamico globale, influenzando il clima dell'emisfero australe e di tutta la Terra.

Riflette circa l'80% della radiazione solare.

Il bilancio termico dell'Antartide è negativo (il calore perso per irraggiamento supera quello ricevuto), in parte compensato da scambi termici attraverso la Convergenza Antartica (Oceano Antartico).



# Stazione Mario Zucchelli

**PRIMAVERA**

*(ottobre)*










# Stazione Mario Zucchelli

*ESTATE*  
*(gennaio)*








# DI GIORNO LE STELLE







14/12/2007



14/12/2007

















# *Il campo estivo di Dome C*

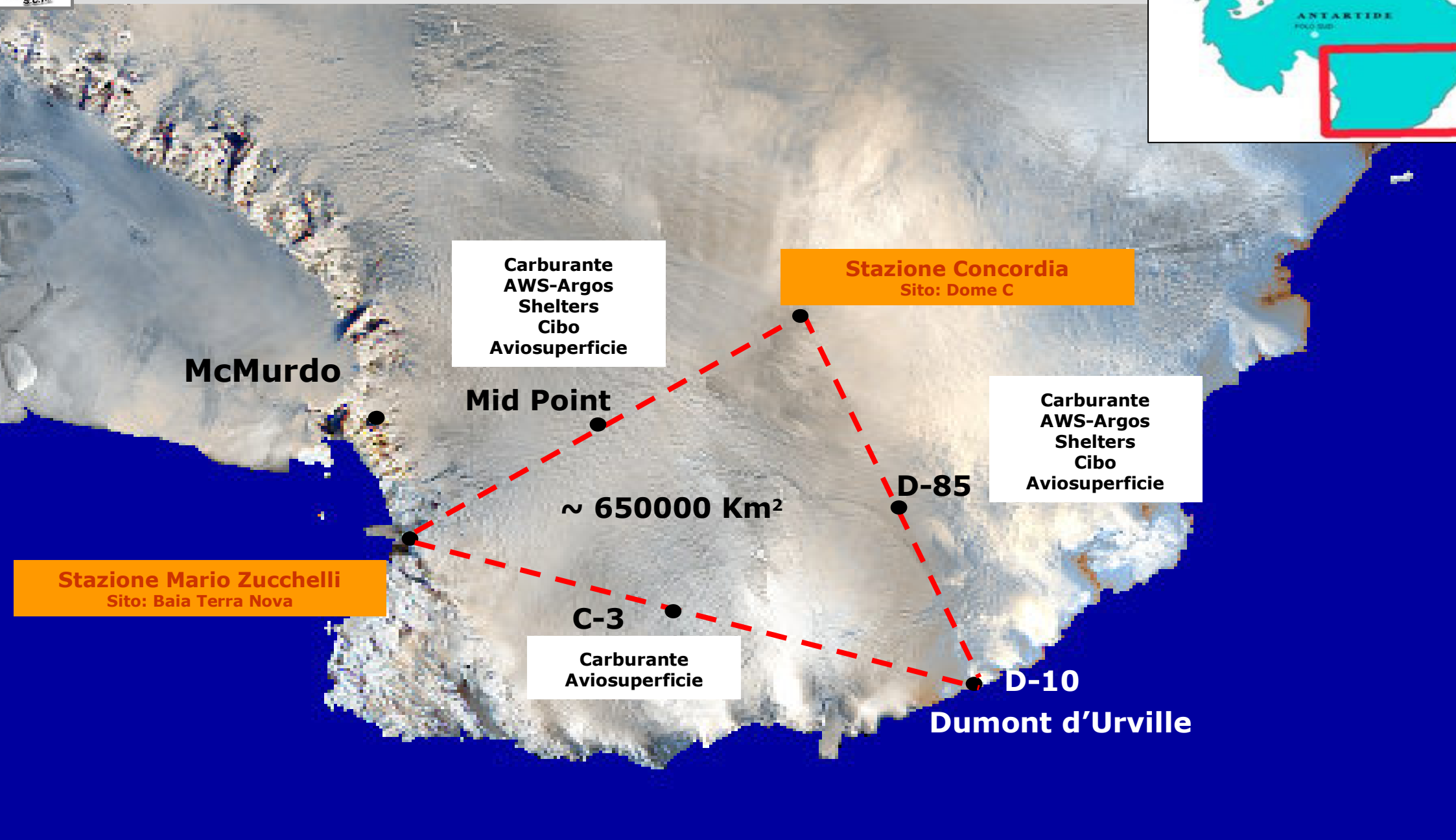
Periodo: da metà novembre ai primi di febbraio

- **Posizione: Lat. 75°06'S Long. 123°24'E**
- **3300 mt s.l.m.**
- **1500 mq coperti escluso Concordia Station**  
**(laboratori, magazzini, alloggi, impianti, servizi)**
- **55 posti letto**
- **180 kVA per un massimo di 140 kW**

Nel 1993 L' ENEA (Ente per le Nuove tecnologie, l'Energia e l'Ambiente, oggi PNRA SCrl) e l' IPEV (Istituto Francese Per la Ricerca Polare e le Tecnologie) hanno stipulato una collaborazione mirata allo sviluppo di progetti tecnologici e di ricerca nel sito denominato Dome C.



# Il triangolo operativo







# The french-italian station Concordia


Accommodation for 18 p.  
in winter



1999



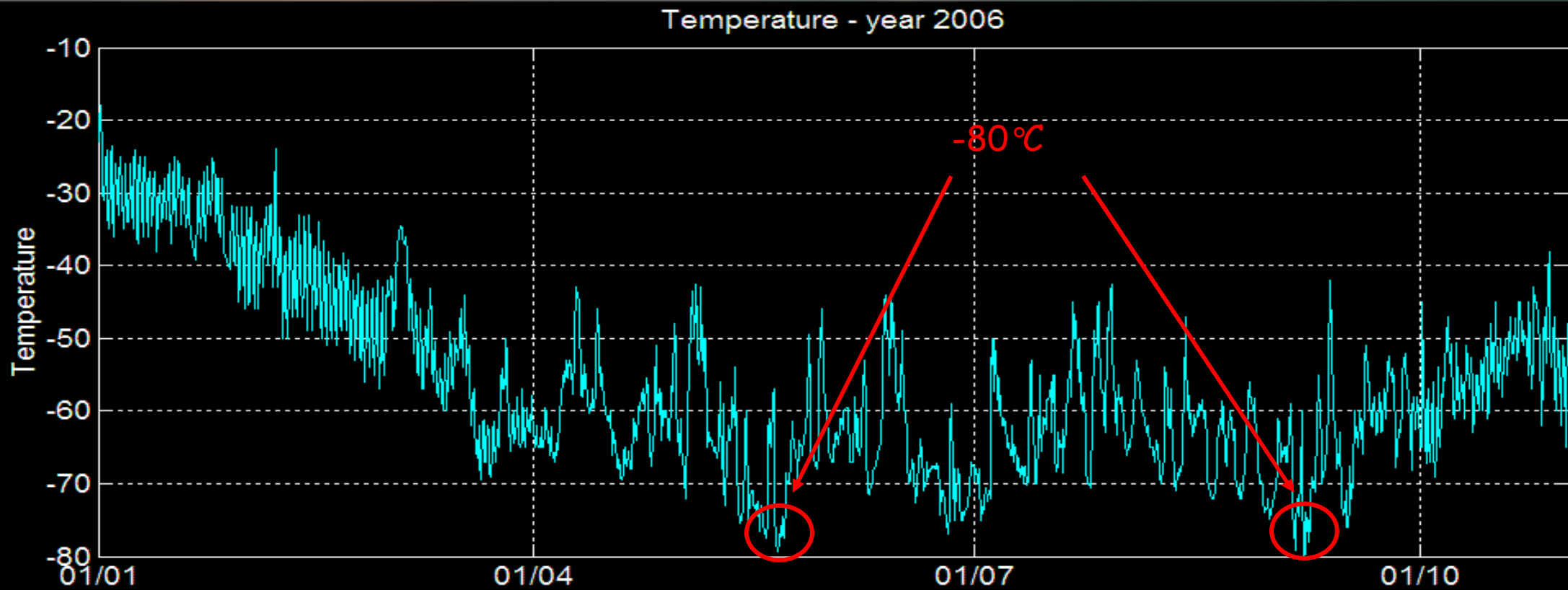
2000



2002



# Towards the winter...






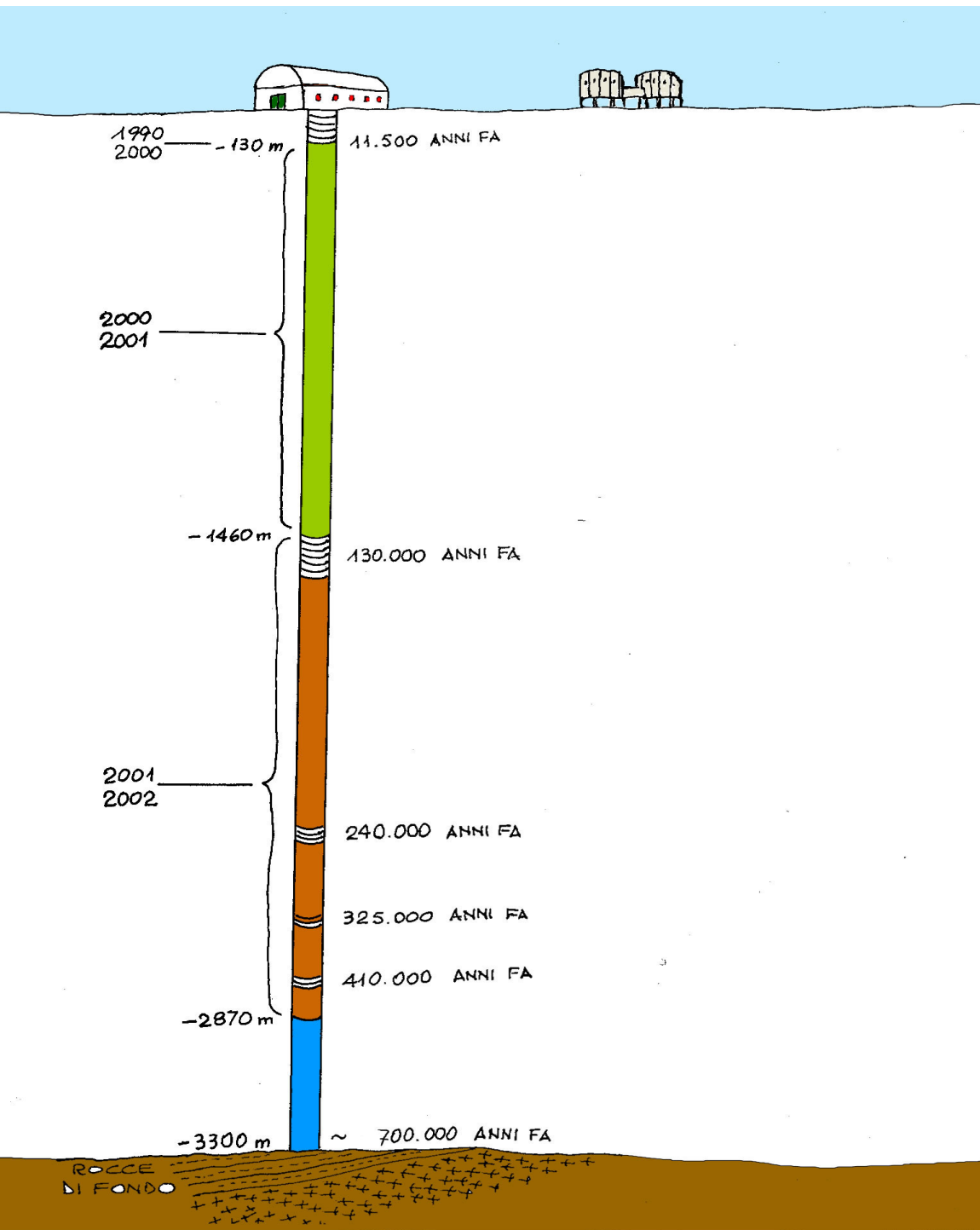




# Traverse

I materiali pesanti ed ingombranti (elementi strutturali, carburante e vi) vengono trasportati mediante trattori e slitte.





**Perforazione del ghiaccio: EPICA**



# Launching the balloon

In winter



Agabi Karim Concordia (c) 2005

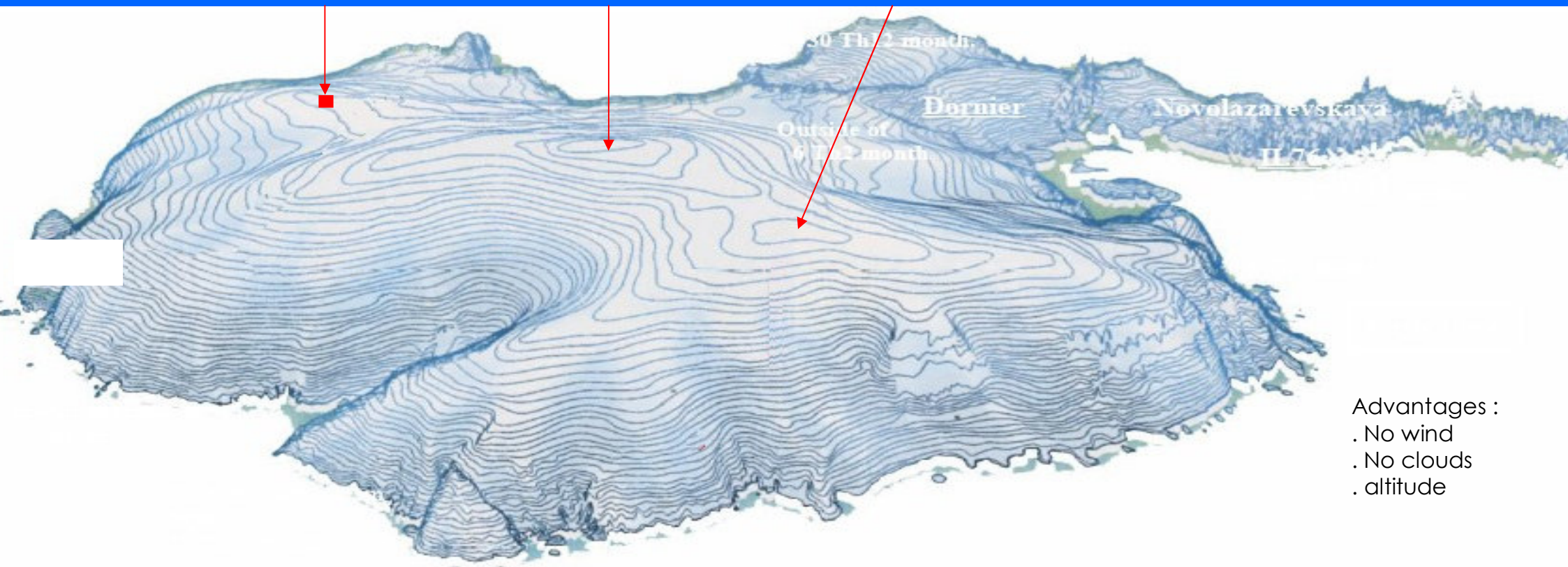


# The Antarctic plateau

Dome C/Charlie  
3300 m

Dome A/Argus  
4100 m

Dome F/Fuji  
3800 m



Advantages :  
. No wind  
. No clouds  
. altitude

# What makes a good observing site?

Clear

High

Dry

Cold

Clean

Dark

Transparent

Low precipitation


Low surface wind

Low turbulence

Low seismic activity

Accessible

Continuous observing possible











# The « seeing »


A parameter characterising atmospheric turbulence. The seeing  $\varepsilon$  is the angular resolution of long exposure images through the atmosphere.




$\varepsilon = 0''05$   
 $r_0 = 2.5 \text{ m}$



$\varepsilon = 0''1$   
 $r_0 = 1 \text{ m}$



$\varepsilon = 0''3$   
 $r_0 = 30 \text{ cm}$



$\varepsilon = 1''$   
 $r_0 = 10 \text{ cm}$

# Comparison with other sites

Site	Seeing
Paranal	0.66
La Silla	0.87
Maidanak	0.70
South Pole	1.74
Dome C (summer)	0.54

The best site of the world ?














16/01/2008











04/01/2008

SENS. 1 TRATTO = 0.10 X 1000

RUPAC 

SENS. 1 TRATTO = 0.10 X 1000

RUPAC 



18/12/2007

18/12/20






24/12/2007









20/12/2007









Kjæber

05/01/2008



20/01/2008




14/01/2008



14/01/2008







18/01/2008

ALTEZZA TELESCOPIO 5m

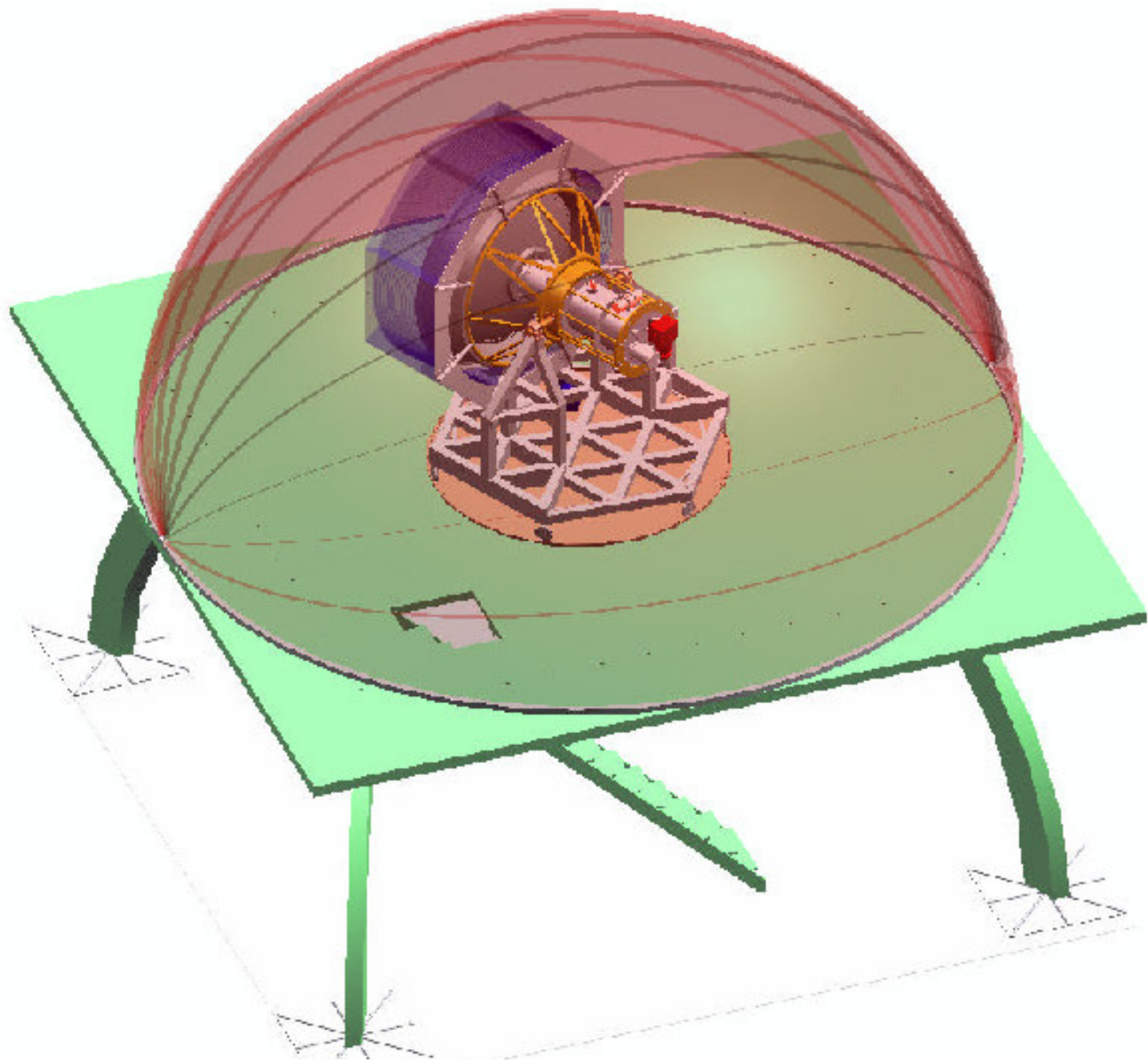
DIAMETRO 2.6m



18/01/2008









# WCAM-PROTO 001

- Materiale lamina: Al6061

Massa [kg]: 0,512




**DIPARTIMENTO DI FISICA**

Far future (20 years ?)


# KEOPS : Kiloparsec Explorer for Optical Planet Search


... an array of 36+ telescopes equivalent to a 1 km diameter mirror.











# Le aurore




Karim agabi Concordia (c) 2005



# Le aurore







11/01/2008



Thank you!

**GRAZIE per L'ATTENZIONE**